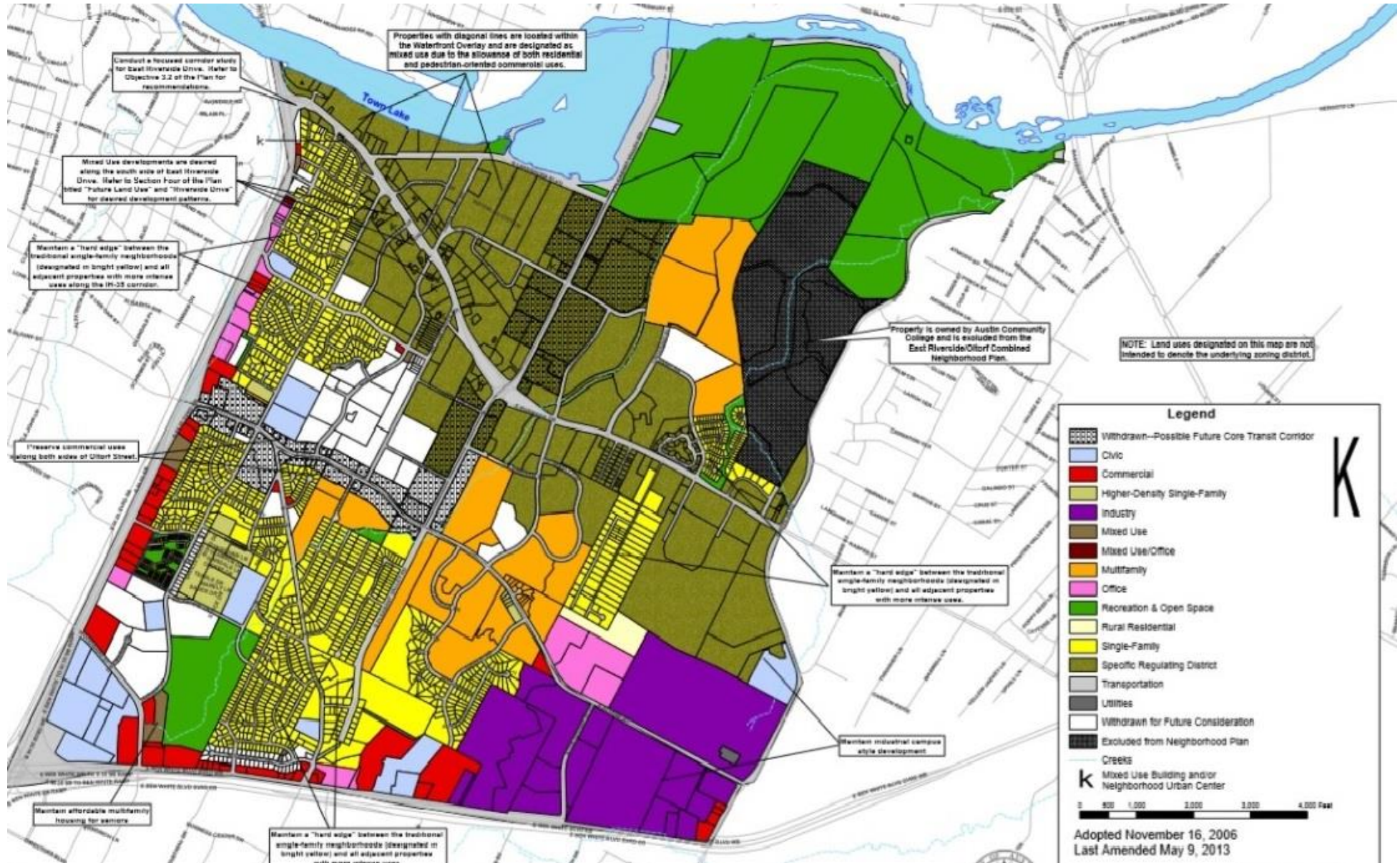
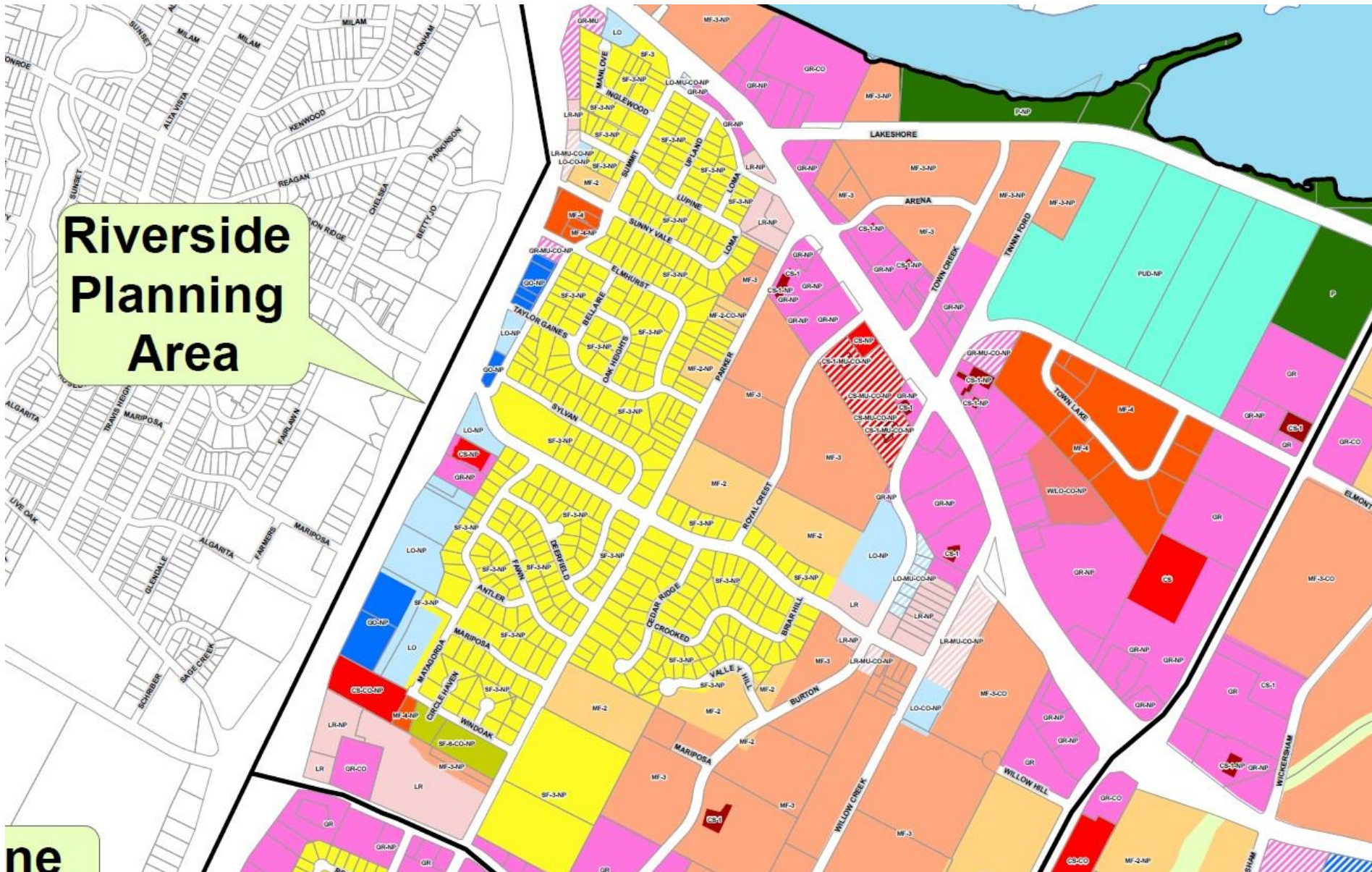


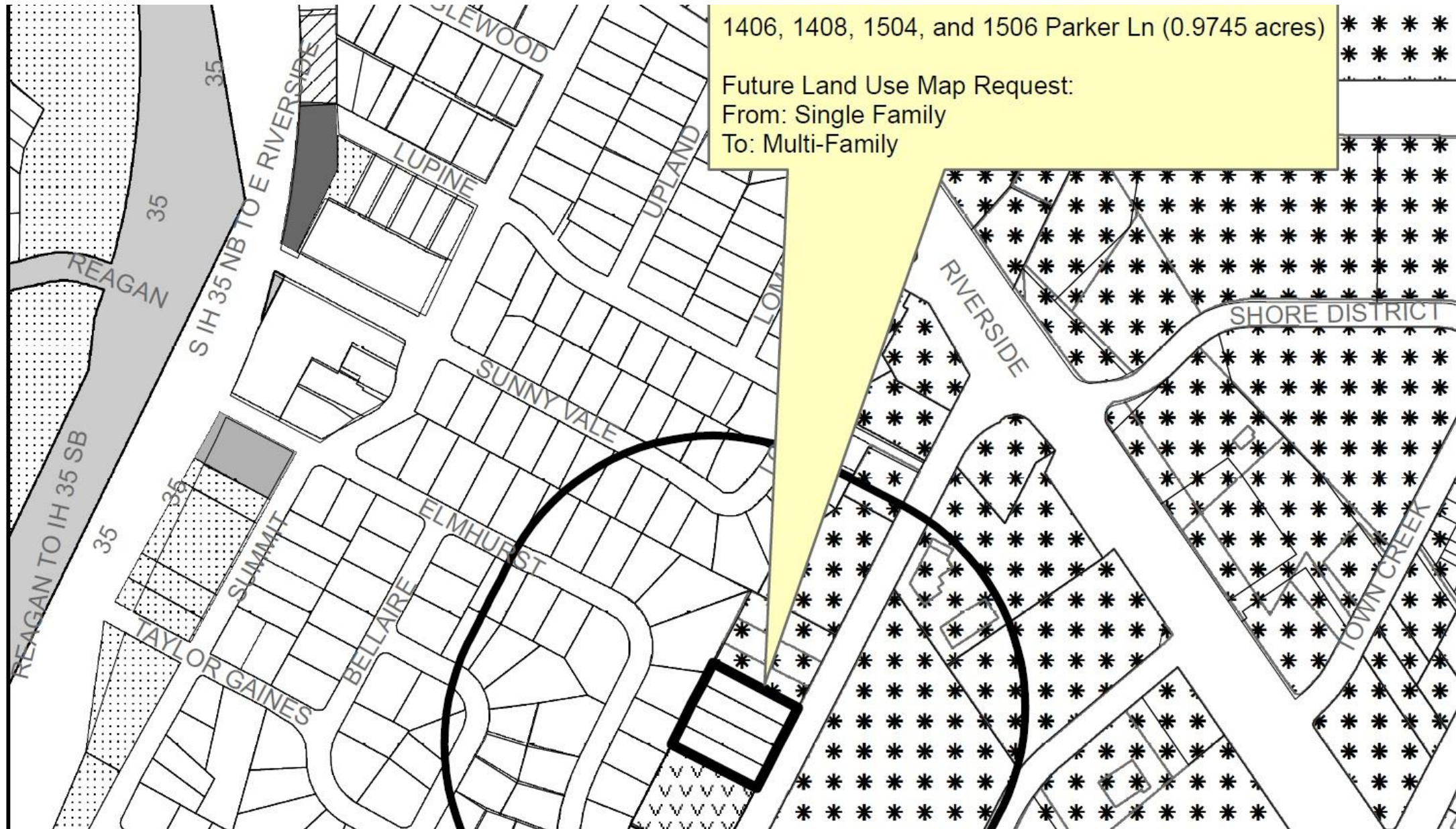
EAST RIVERSIDE/OLTORF COMBINED



SRCC AREAS 6 AND 7 IN EROC



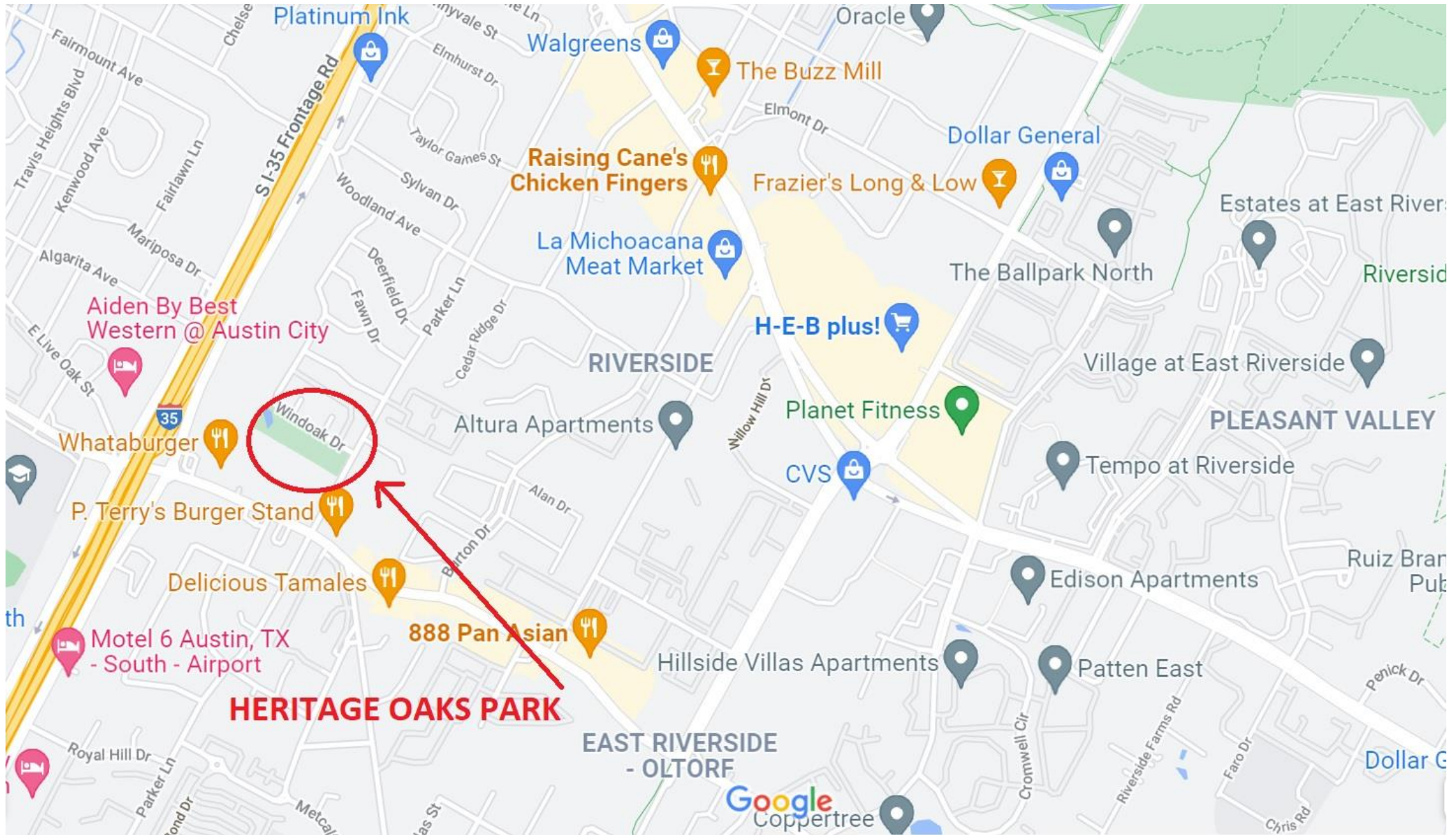
EROC PLAN AMENDMENT NPA-2021-0021.02



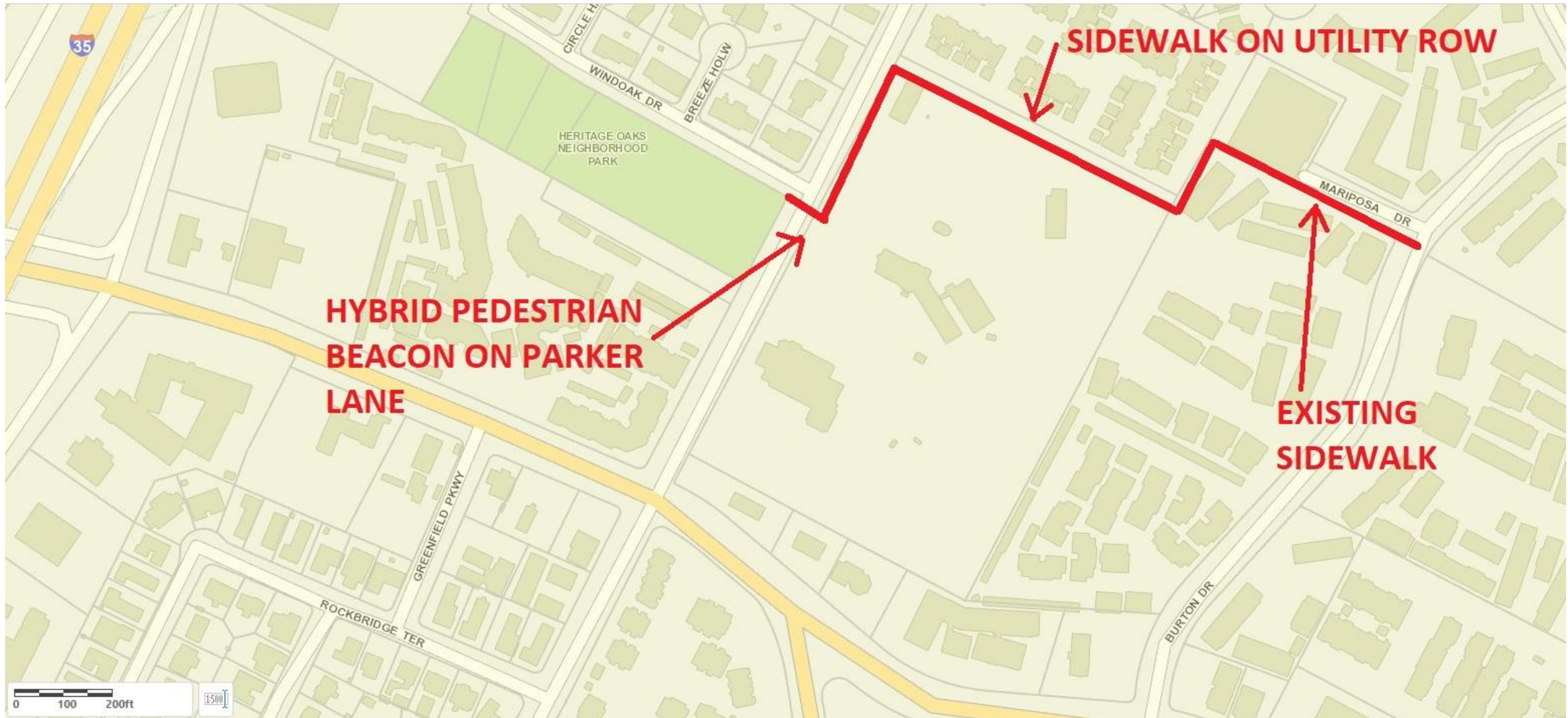
FLOODING ON
ELMHURST
FROM PARKER
LANE



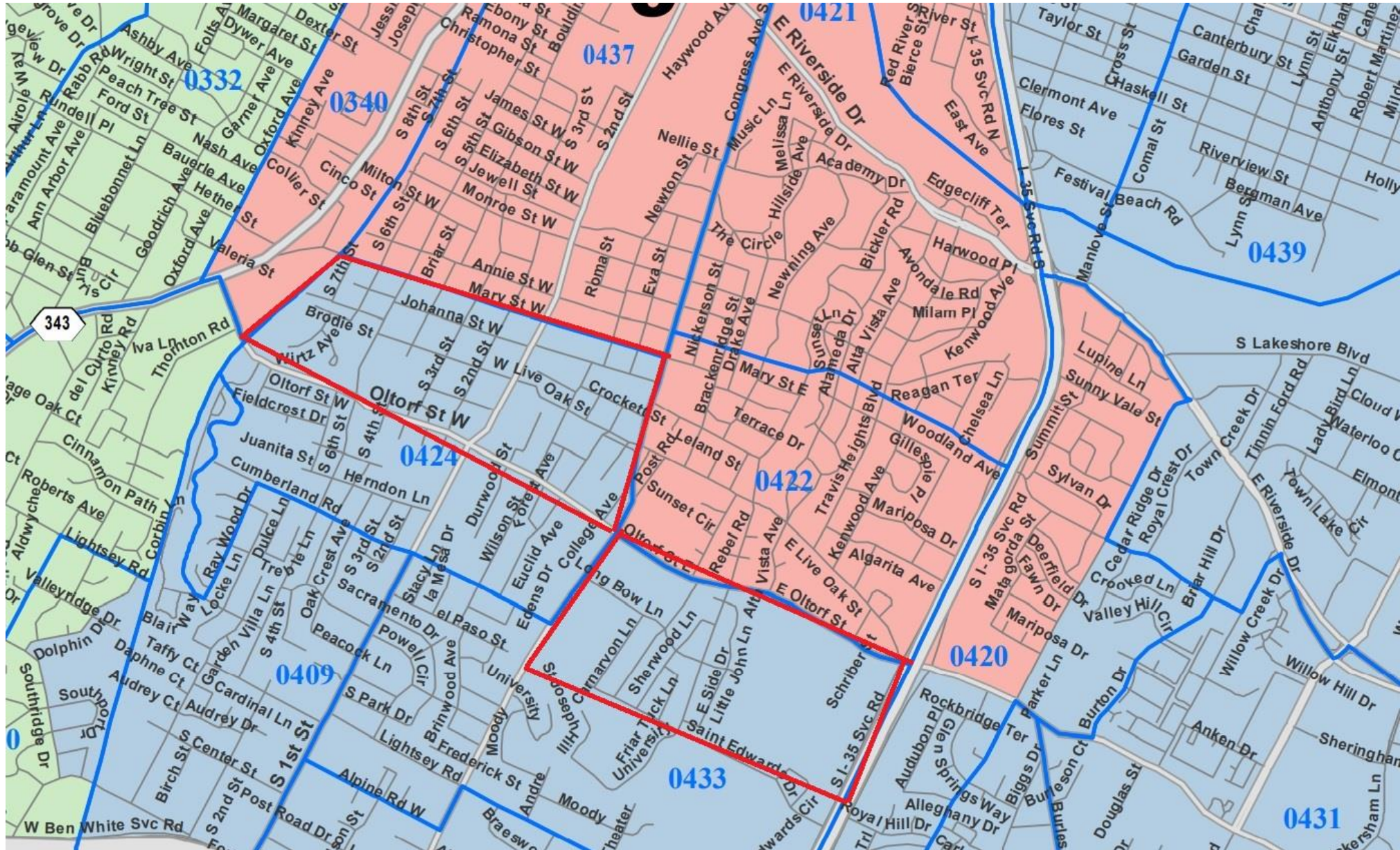
HERITAGE OAKS PARK IN THE EROC AREA



PROPOSED TRAIL AND PEDESTRIAN CROSSING



2021 CHANGES TO COUNCIL DISTRICTS 3 AND 9





HIGHEST CRIME RATE AREA IN AUSTIN



The CBCR program area is defined on this map in pink

RIVERSIDE-OLTORF

COMMUNITY BASED

CRIME REDUCTION (CBCR) PROGRAM

Join your Riverside-Oltorf neighbors in creating innovative crime solutions and making the new Community Based Crime Reduction (CBCR) program a success!

A successful program is one that includes the participation of the community and the stakeholders. We invite you to join this movement to make the community, feel, and be safe.

OUR GOALS ARE TO:

- Increase trust between residents and the police
- Reduce violent and property crime
- Improve community safety and engagement

CBCR AREA MOSTLY APARTMENT COMPLEXES



COUNCIL CUTS POLICE BUDGET

STATESMAN ARTICLE AUGUST 28, 2020

Thursday was the first time council members met since Aug. 13 when — pressured by community activists in the nationwide push against police brutality — they approved a framework that could remove \$150 million from the Police Department's budget. The spending plan for the upcoming fiscal year includes \$21.5 million in cuts through the cancellation of three cadet classes and other eliminations. It leaves room for \$128 million more in cuts that still could come by primarily removing civilian functions from police control and diverting dollars to alternative forms of public safety.

COUNCIL DELAYS PROJECT FUNDING APPROVAL STATESMAN AUGUST 28, 2020

City Council OKs state grants for APD

Vote on funds for safe neighborhoods project postponed to Sept. 3

By Ryan Autullo

rautullo@statesman.com

After taking a big bite out of the Austin Police Department's budget the last time they met, Austin City Council members Thursday handed the department more than \$1.7 million in state grants and approved a series of law enforcement-related purchases that will be funded by other grants.

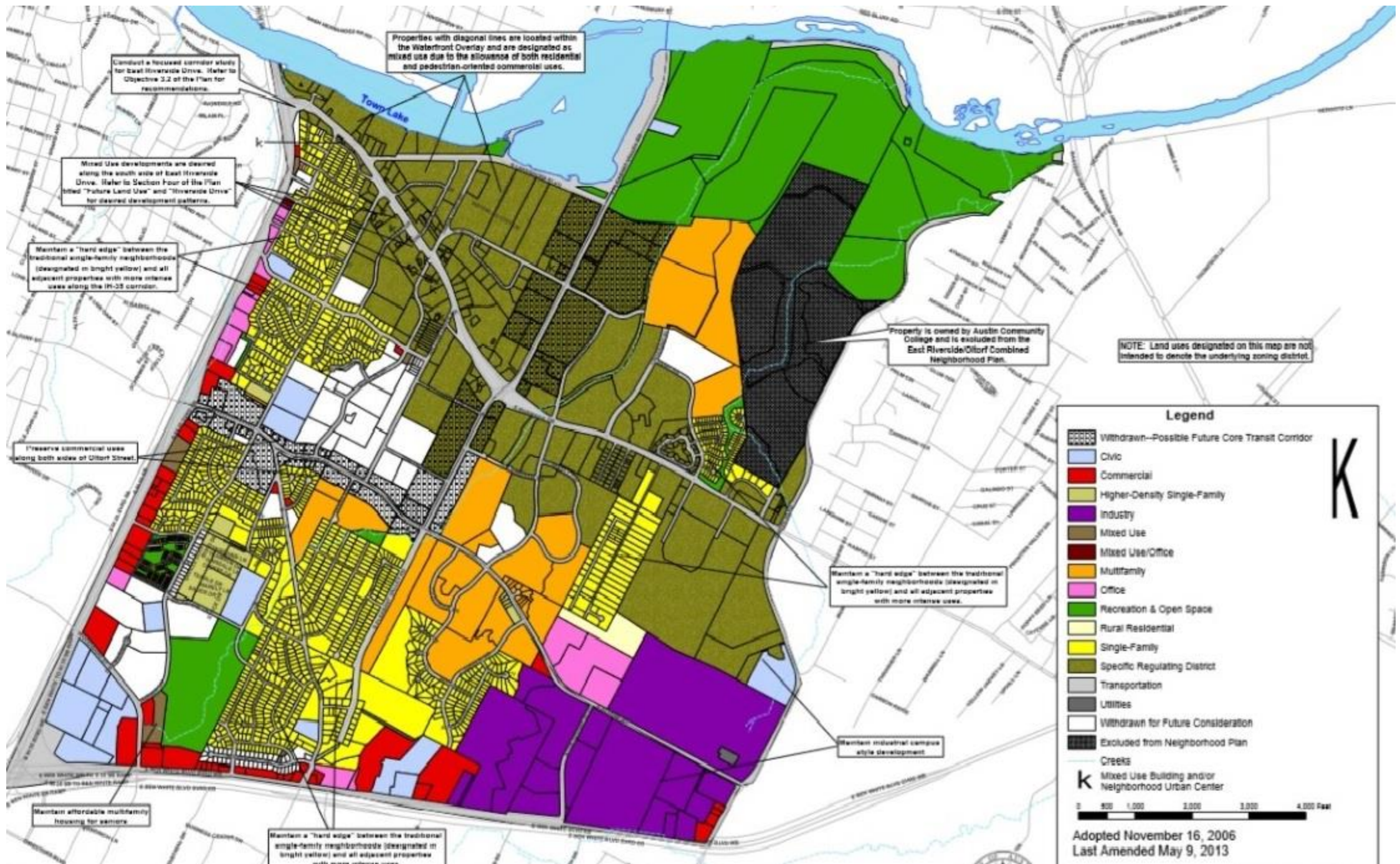
But a vote was not taken on the most controversial grant: \$128,000 for a safe neighborhoods project that would increase police presence in the downtown and East Riverside Drive areas. The vote will be kicked to Sept. 3 to allow for more discussion after Council Member Natasha Harper-Madison raised concerns earlier this week that more officers would lead to more arrests.

EAST RIVERSIDE CORRIDOR PLAN AREA



CORRIDOR PLAN CONCEPTS

- PROPERTIES INSIDE THE CORRIDOR PLAN ARE REMOVED FROM THE NEIGHBORHOOD PLANNING AREA
- THERE IS NO EQUIVALENT OF A NPA CONTACT TEAM FOR APPROVAL OF PLAN AMENDMENTS
- THE REQUIREMENT THAT ADJACENT NPA CONTACT TEAMS BE NOTIFIED OF CORRIDOR PLAN CHANGES IS LIMITED
- THERE ARE NO TRANSITION REQUIREMENTS BETWEEN HIGH DENSITY DEVELOPMENTS INSIDE CORRIDOR TRANSPORTATION HUBS AND ADJACENT RESIDENTIAL PROPERTIES OUTSIDE THE CORRIDOR



Legend

	Withdrawn--Possible Future Core Transit Corridor
	Civic
	Commercial
	Higher-Density Single-Family
	Industry
	Mixed Use
	Mixed Use/Office
	Multifamily
	Office
	Recreation & Open Space
	Rural Residential
	Single-Family
	Specific Regulating District
	Transportation
	Utilities
	Withdrawn for Future Consideration
	Excluded from Neighborhood Plan
	Creeks
	Mixed Use Building and/or Neighborhood Urban Center

0 500 1,000 2,000 3,000 4,000 Feet

Adopted November 16, 2006
Last Amended May 9, 2013

K