

This product is for informational purposes and may not have been prepared for or be suitable for legal, engineering, or surveying purposes. It does not represent an on-the-ground survey and represents only the approximate relative location of property boundaries. This product has been produced by the Public Works Department for the sole purpose of geographic reference. No warranty is made by the City of Austin regarding specific accuracy or completeness.





For proposed street preventative maintenance projects, work scheduling is contingent upon utility (both public and private) and other project conflict resolutions as well as available funding. Proposed maintenance projects that are placed on hold are generally rolled-over to a future year.

Proposed 1/4-Cent projects reflect "Level 5 estimates" (+/- 30%-100% in budget and scope), and were prepared by using standard cost estimates for respective programs. These projects will be coordinated with City departments, partnering agencies, and private work to maximize dig-once coordination opportunities and mitigate any potential conflicts. Projects and estimates have not been engineered nor field verified, and must meet engineering criteria in order to warrant construction. During the preliminary phase of projects, factors such as conflicts with utilities, conflicts with other work (such as private development), public input, and engineering criteria will be identified. These factors may increase the cost estimate of proposed projects, or render them infeasible. If proposed projects exceed estimates, staff will see if it is possible to reduce the project scope in order to meet the allotted budget.



CITY OF AUSTIN 1/4-CENT AND MOBILITY PROJECTS DISTRICT 9

<p>City of Austin Mobility Projects</p> <ul style="list-style-type: none"> ■ Traffic Calming ■ Pedestrian Projects ■ Road / Intersection Improvements ■ Signal / Safety ■ Street Reconstruction ■ Urban Trails ■ Bicycle Projects ■ Pedestrian Hybrid Beacon ■ Multiple Types of Improvements 	<ul style="list-style-type: none"> ■ Near-Term Safety and Mobility Improvements ■ Traffic Engineering ■ Smart Trips Program ■ Audible Pedestrians Signal ■ Intersection Improvements ■ Traffic Cameras ■ Battery Backup System ■ Signal Communication Equipment ● Neighborhood Partnering Program ✳ Curb Ramp Improvements 	<p>Street Preventative Maintenance Surface Treatment Type</p> <ul style="list-style-type: none"> — Seal Coat — Overlay — Slurry Seal — Crack Seal — Fog Seal 	<p>Jurisdictions</p> <ul style="list-style-type: none"> City of Austin County # Project Item Number in Accompanying List # Council District
------------------------------------------------------------------------------------------------------------------------------------------------------------------------------------------------------------------------------------------------------------------------------------------------------------------------------------------------------------------------------------------------------------------------------------------------------------------------------------------------------------------------------------------------------------------------------------------------------------------------------------------------------------------------------------------------------------------------	-------------------------------------------------------------------------------------------------------------------------------------------------------------------------------------------------------------------------------------------------------------------------------------------------------------------------------------------------------------------------------------------------------------------------------------------------------------------------------------------------------------------------------------------------------------------------------------------------------------------------------------------------------------------------------------------------------------------------------------------------------------------------------------------------------	---------------------------------------------------------------------------------------------------------------------------------------------------------------------------------------------------------------------------------------------------------------------------------------------------------------------------------------------------------------------------------------------------------	---------------------------------------------------------------------------------------------------------------------------------------------------------------------------------------------------------------------------------------------------------------------------------------------------------------------------------------------------------------------------------------------------------------------------------------------------------------------------------------------------------------------------------------------------------

 Mobility Congestion Management	 Safety	 Neighborhood Connectivity	 Innovation
<p>Connections in mobility networks that ease congestion. Project Types include Intersection Improvements, Street Improvements, Pedestrian and Bicycle Improvements, Transit Improvements, and Signals.</p>	<p>Projects that enhance safe travel for all mobility network users. Project Types include Pedestrian Improvements, Bicycle Improvements, Local Area Traffic Management, Intersection Improvements, Street Improvements, and Signals.</p>	<p>Locally-focused improvements in mobility networks and neighborhoods. Project Types include Pedestrian Improvements, Bicycle Improvements, Local Area Traffic Management, Neighborhood Partnering Program Projects, Urban Trails, and New Streets.</p>	<p>Projects that use best practices in maximizing efficiencies and effectiveness, while still meeting infrastructure needs in mobility networks. Projects include those that integrate technology advancements, re-use and recycle materials, incorporate green infrastructure, implement creative engineering solutions, and utilize transportation demand management strategies.</p>

CITY OF AUSTIN ¼-CENT AND MOBILITY PROJECTS - DISTRICT 9

1. Project Name: ADA Sidewalk and Ramp Improvements Group #17 City Wide: N Lamar Blvd



Description: New and/or rehabilitated sidewalks and curb ramps on N Lamar Blvd from W 45th St to Airport Blvd.
Sponsoring Department: Public Works Department
Construction Dates: 2/24/2015—3/18/2016
Total Project Budget: \$556,813
Located in District(s): 4, 7, 9
Status: Complete

2. Project Name: ADA Sidewalk and Ramp Improvements Group #15 City Wide: W 51st St



Description: New and/or rehabilitated sidewalks and curb ramps on W 51st St from N Lamar Blvd to Guadalupe St.
Sponsoring Department: Public Works Department
Construction Dates: 12/17/2015—1/15/2016
Total Project Budget: \$70,113
Located in District(s): 9
Status: Complete

3. Project Name: North Loop Blvd from Huisache St to Avenue F



Description: This project will harness the efficiency of existing capital improvements to add a protected bicycle lane from Huisache St to the east boundary of the Austin State Hospital Cemetery. The project will be implemented in two phases. Phase 1 will install the protected bicycle lane from Huisache St to Chesterfield Ave. Phase 2 will be installed at a later date. The project is expected to provide greater comfort and east-west connectivity for bicyclists.
Sponsoring Department: Austin Transportation Department
Construction Dates: 11/15/2016—12/31/2016 for Phase 1
Total Project Budget: \$55,000
Located in District(s): 9
Status: In Design Phase

4. Project Name: ¼-Cent Improvements: Duval St Bicycle Lanes



Description: New bicycle lanes on Duval St from E 51st St to E 53rd St.
Sponsoring Department: Austin Transportation Department
Construction Dates: 10/1/2016—5/1/2017
Total Project Budget: \$32,607
Located in District(s): 9
Status: In Construction

5. Project Name: ¼-Cent Improvements: 600-615 E 51st St Sidewalks



Description: This project is to construct and/or rehabilitate sidewalks and curb ramps from 600 to 615 E 51st St.
Sponsoring Department: Public Works Department
Construction Dates: Final schedule will be determined upon further engineering analysis.
Total Project Budget: \$12,480
Located in District(s): 9
Status: In Design Phase

6. Project Name: Curb Ramp Improvements: E 52nd St and Clarkson Ave



Description: New and/or rehabilitated curb ramps near E 52nd St and Clarkson Ave.
Sponsoring Department: Public Works Department
Construction Dates: Final schedule will be determined upon further engineering analysis.
Total Project Budget: Final cost estimate will be determined upon further engineering analysis.
Located in District(s): 9
Status: Under Review or Preliminary Engineering

7. Project Name: Southbound I-35 and E 51st St Intersection and Ramp Reconfiguration



Description: A partnership project between the City of Austin and TxDOT for improvements near the intersection of I-35 and E 51st St. The City of Austin has contributed \$9,200,000 for this project, which will be passed to TxDOT to assist with construction costs. The proposed I-35 improvements include reconfiguring the on and off ramps, adding a collector-distributor lane, converting the intersection into a roundabout, and widen sidewalks and improve access; all of which will improve safety and mobility through and across the I-35 corridor for all modes of travel.
Sponsoring Department: Austin Transportation Department
Construction Dates: 8/1/2016—12/18/2017
Total Project Budget: \$20,591,200
Located in District(s): 4, 9
Status: In Construction

8. Project Name: ¼-Cent Improvements: Airport Blvd Sidewalks



Description: This project is to construct and/or rehabilitate sidewalks and curb ramps on Airport Blvd from E 46th St to E 51st St.
Sponsoring Department: Public Works Department
Construction Dates: 12/14/2016—9/30/2017
Total Project Budget: \$502,080
Located in District(s): 9
Status: In Design Phase

9. Project Name: E 51st St Total Mobility and Safety Improvements Project (Berkman Dr to US Hwy 183)



Description: Improvements to travel time, connectivity and safety through a combination of new and/or rehabilitated sidewalks, operational improvements at six intersections, as well as a lane conversions between Manor Rd and US Hwy 183 to reduce high risk speeding and crashes.
Sponsoring Department: Austin Transportation Department
Construction Dates: 11/16/2015—1/15/2016
Total Project Budget: \$150,000
Located in District(s): 1, 4, 9
Status: Complete

10. Project Name: ¼-Cent Improvements: Traffic Signal Rehabilitation and Replacement at E 38th ½ St and Lafayette Ave



Description: Traffic signal rehabilitation and replacement for safe movement through the intersection.

Sponsoring Department: Austin Transportation Department

Construction Dates: Final schedule will be determined upon further engineering analysis.

Total Project Budget: \$165,000

Located in District(s): 9

Status: Under Review or Preliminary Engineering

11. Project Name: ¼-Cent Improvements: 3500-3714 Clarkson Ave Sidewalks



Description: This project is to construct and/or rehabilitate sidewalks and curb ramps from 3500 to 3714 Clarkson Ave.

Sponsoring Department: Public Works Department

Construction Dates: 11/21/2016—12/9/2016

Total Project Budget: \$116,400

Located in District(s): 9

Status: In Design Phase

12. Project Name: ¼-Cent Improvements: 3200-3711 Lafayette Ave Sidewalks



Description: This project is to construct and/or rehabilitate sidewalks and curb ramps from 3200 to 3711 Lafayette Ave.

Sponsoring Department: Public Works Department

Construction Dates: 10/3/2016—12/3/2016

Total Project Budget: \$240,720

Located in District(s): 9

Status: In Construction

13. Project Name: ADA Sidewalk and Ramp Improvements Group #18 City Wide: Manor Rd



Description: New and/or rehabilitated sidewalks and curb ramps on Manor Rd between Stafford St and Rountree Dr.

Sponsoring Department: Public Works Department

Construction Dates: 12/12/2016—6/12/2017

Total Project Budget: Final cost estimate will be determined upon further engineering analysis.

Located in District(s): 1, 9

Status: In Design Phase

14. Project Name: Curb Ramp Improvements: E Dean Keeton St and Red River St



Description: New and/or rehabilitated curb ramps near E Dean Keeton St and Red River St.

Sponsoring Department: Public Works Department

Construction Dates: 2/1/2016—2/29/2016.

Total Project Budget: \$65,000

Located in District(s): 1, 9

Status: Complete

15. Project Name: Speedway from E 27th St to E 30th St



Description: This project will install bicycle lanes on Speedway from E 27th St to E 30th St.

Sponsoring Department: Austin Transportation Department

Construction Dates: 7/1/2016—10/31/2016

Total Project Budget: \$16,000

Located in District(s): 9

Status: In Construction

16. Project Name: Curb Ramp Improvements: West Campus Area



Description: New and/or rehabilitated curb ramps in the West Campus Area.

Sponsoring Department: Public Works Department

Construction Dates: 8/1/2016—8/31/2016

Total Project Budget: \$50,000

Located in District(s): 9

Status: Complete

17. Project Name: ADA Sidewalk and Ramp Improvements Group #18 City Wide: Leon St and West Campus



Description: New and/or rehabilitated sidewalks and curb ramps on segments of Leon St, W 24th St, and San Gabriel St.

Sponsoring Department: Public Works Department

Construction Dates: 6/17/2016—8/19/2016

Total Project Budget: \$300,000

Located in District(s): 9

Status: Complete

18. Project Name: Colorado St Reconstruction and Utility Adjustments from W 7th St to W 10th St



Description: Full depth street reconstruction of Colorado St and utility adjustments from W 7th St to W 10th St including storm drain improvements, water line, wastewater, new sidewalk, curb, gutter, ramps, and Great Streets improvements, including bicycle racks, benches, trees, and trash bins.

Sponsoring Department: Public Works Department

Construction Dates: 11/6/2015—6/30/2017

Total Project Budget: \$8,027,000

Located in District(s): 9

Status: In Construction

19. Project Name: Curb Ramp Improvements: W 7th St and Colorado Alley



Description: New and/or rehabilitated curb ramps near W 7th St and Colorado Alley.

Sponsoring Department: Public Works Department

Construction Dates: Final schedule will be determined upon further engineering analysis.

Total Project Budget: Final cost estimate will be determined upon further engineering analysis.

Located in District(s): 9

Status: Under Review or Preliminary Engineering

20. Project Name: Curb Ramp Improvements: Northbound I-35 Service Rd and E 7th St



Description: New and/or rehabilitated curb ramps near Northbound I-35 Service Rd and E 7th St.

Sponsoring Department: Public Works Department

Construction Dates: Final schedule will be determined upon further engineering analysis.

Total Project Budget: Final cost estimate will be determined upon further engineering analysis.

Located in District(s): 1, 3, 9

Status: Under Review or Preliminary Engineering

21. Project Name: Waller Creek District – Sabine St Promenade



Description: Design and construction of Sabine St pedestrian and bike promenade from E 4th St to E 7th St. Will be designed in accordance with the Waller Creek District Master Plan.

Sponsoring Department: Public Works Department

Construction Dates: 6/11/2016—6/14/2019

Total Project Budget: \$3,600,000

Located in District(s): 9

Status: In Construction

22. Project Name: Curb Ramp Improvements: W 4th St and Lavaca St



Description: New and/or rehabilitated curb ramps near W 4th St and Lavaca St.

Sponsoring Department: Public Works Department

Construction Dates: Final schedule will be determined upon further engineering analysis.

Total Project Budget: Final cost estimate will be determined upon further engineering analysis.

Located in District(s): 9

Status: In Design Phase

23. Project Name: Rainey Alley



Description: In accordance with Ordinance 20131212-031, the City of Austin will work with Austin Rainey St LLC on the rehabilitation of the alley between Rainey St and East Ave, and Driskill St and River St.

Sponsoring Department: Public Works Department

Construction Dates: 8/30/2016—3/30/2017

Total Project Budget: \$325,000

Located in District(s): 9

Status: In Construction

24. Project Name: Rainey St, from Driskill St to River St, Mobility and Parking Improvements



Description: Purchase and install pay and display parking pay stations and related equipment to replace single space parking meters. Add sidewalk/pedestrian facilities along Rainey St and investigate/implement traffic configuration improvements.

Sponsoring Department: Austin Transportation Department and Public Works Department

Construction Dates: Final schedule will be determined upon further engineering analysis.

Total Project Budget: \$511,600

Located in District(s): 9

Status: In Design Phase

25. Project Name: ¼-Cent Improvements: New Pedestrian Hybrid Beacon (PHB) at 515 S Congress Ave



Description: New Pedestrian Hybrid Beacon (PHB) for safe pedestrian movement.

Sponsoring Department: Austin Transportation Department

Construction Dates: Final schedule will be determined upon further engineering analysis.

Total Project Budget: \$75,000

Located in District(s): 9

Status: Under Review or Preliminary Engineering

26. Project Name: ¼-Cent Improvements: New Pedestrian Hybrid Beacon (PHB) at Alameda Dr and E Riverside Dr



Description: New Pedestrian Hybrid Beacon (PHB) for safe pedestrian movement.

Sponsoring Department: Austin Transportation Department

Construction Dates: Final schedule will be determined upon further engineering analysis.

Total Project Budget: \$75,000

Located in District(s): 9

Status: Under Review or Preliminary Engineering

27. Project Name: Riverside Dr Corridor Improvements – 2012 Bond



Description: Intersection improvements at E Riverside Dr and S Lakeshore Blvd, as identified in various planning and corridor studies for E Riverside Dr.

Sponsoring Department: Austin Transportation Department

Construction Dates: 7/30/2016—3/9/2017

Total Project Budget: \$1,121,040

Located in District(s): 3, 9

Status: In Construction

28. Project Name: ¼-Cent Improvements: Riverside (I-35 to Ben White) Protected Bicycle Lane



Description: This project is to create a protected bicycle lane in each direction on E Riverside Rd while maintaining vehicle capacity at intersections with additional turn lanes. Traffic modeling and a public process will be initiated in 2016.

Sponsoring Department: Austin Transportation Department

Construction Dates: Final schedule will be determined upon further engineering analysis.

Total Project Budget: \$400,000

Located in District(s): 3, 9

Status: Under Review or Preliminary Engineering

29. Project Name: ADA Sidewalk and Ramp Improvements Group #17 City Wide: Travis Heights Blvd



Description: New and/or rehabilitated sidewalks and curb ramps on Travis Heights Blvd from E Live Oak St to E Riverside Dr.

Sponsoring Department: Public Works Department

Construction Dates: 4/15/2016—5/20/2016

Total Project Budget: \$312,650

Located in District(s): 9

Status: Complete

30. Project Name: ¼-Cent Improvements: New Pedestrian Hybrid Beacon (PHB) at E Oltorf St and Travis High School



Description: New Pedestrian Hybrid Beacon (PHB) for safe pedestrian movement.

Sponsoring Department: Austin Transportation Department

Construction Dates: Final schedule will be determined upon further engineering analysis.

Total Project Budget: \$75,000

Located in District(s): 9

Status: Under Review or Preliminary Engineering

31. Project Name: ¼-Cent Improvements: Transportation Demand Management Program – Smart Trips



Description: This program will take a comprehensive, household focused approach to reduce drive-alone trips. The program incorporates an innovative and highly effective individualized marketing methodology targeted to residents who want to learn more about all of their transportation options.

Sponsoring Department: Austin Transportation Department

Program Dates: 5/1/2016—5/1/2019

Total Project Budget: \$300,000

Located in District(s): 3, 5, 8, 9

Status: In Progress

32. Project Name: ADA Sidewalk and Ramp Improvements Group #17 City Wide: Alameda Dr



Description: New and/or rehabilitated sidewalks and curb ramps on Alameda Dr between Mariposa Dr and Woodland Ave.

Sponsoring Department: Public Works Department

Construction Dates: 4/15/2015—5/20/2016

Total Project Budget: \$9,240

Located in District(s): 9

Status: Complete

33. Project Name: Curb Ramp Improvements: S Congress Ave and Post Rd



Description: New and/or rehabilitated curb ramps on S Congress Ave and Post Rd.

Sponsoring Department: Public Works Department

Construction Dates: Final schedule will be determined upon further engineering analysis.

Total Project Budget: Final cost estimate will be determined upon further engineering analysis.

Located in District(s): 9

Status: Under Review or Preliminary Engineering

34. Project Name: ¼-Cent Improvements: Battery Backups on Critical Arterials



Description: Battery backups provide emergency power to signals if a power failure should occur. Critical arterials are located throughout Austin. District 9 critical arterials are: Lamar Blvd, Airport Blvd, Guadalupe St/Lavaca St/S 1st St, 38th St/38th 1/2 St/35th St, E Dean Keeton, Martin Luther King Jr Blvd/FM 969, 15th St, 6th St, 5th St, Riverside Dr, Congress Ave, and Barton Springs Rd.

Sponsoring Department: Austin Transportation Department

Construction Dates: Final schedule will be determined upon further engineering analysis.

Total Project Budget: \$110,000

Located in District(s): 1-10

Status: Under Review or Preliminary Engineering

35. Project Name: ¼-Cent Improvements: Signal Communications Equipment on Critical Arterials



Description: Signal Communications Equipment includes technologies such as signal field devices, dynamic message signs, travel time sensors, transit signal priority, and emergency vehicle preemption. Critical arterials are located throughout Austin. District 9 critical arterials are: Lamar Blvd, Airport Blvd, Guadalupe St/Lavaca St/S 1st St, 38th St/38th 1/2 St/35th St, E Dean Keeton, Martin Luther King Jr Blvd/FM 969, 15th St, 6th St, 5th St, Riverside Dr, Congress Ave, and Barton Springs Rd.

Sponsoring Department: Austin Transportation Department

Construction Dates: 1/1/2017—9/30/2018

Total Project Budget: \$340,000

Located in District(s): 1-10

Status: Under Review or Preliminary Engineering

36. Project Name: ¼-Cent Improvements: Traffic Cameras on Critical Arterials



Description: Traffic cameras provide detection of vehicles and bicycles at intersections if traditional signal detectors are not operating properly. District 9 critical arterials are: Lamar Blvd, Airport Blvd, Guadalupe St/Lavaca St/S 1st St, 38th St/38th 1/2 St/35th St, E Dean Keeton, Martin Luther King Jr Blvd/FM 969, 15th St, 6th St, 5th St, Riverside Dr, Congress Ave, and Barton Springs Rd.

Sponsoring Department: Austin Transportation Department

Construction Dates: 1/1/2017—9/30/2018

Total Project Budget: \$500,000

Located in District(s): 1-10

Status: Under Review or Preliminary Engineering

37. Project Name: ¼-Cent Improvements: 800-922 W Annie St Sidewalks



Description: This project is to construct and/or rehabilitate sidewalks and curb ramps from 800 to 922 W Annie St.

Sponsoring Department: Public Works Department

Construction Dates: 5/17/2017—8/8/2017

Total Project Budget: \$104,040

Located in District(s): 9

Status: In Design Phase

38. Project Name: ¼-Cent Improvements: 1700-1717 Briar St Sidewalks



Description: This project is to construct and/or rehabilitate sidewalks and curb ramps from 1700 to 1717 Briar St.

Sponsoring Department: Public Works Department

Construction Dates: 5/17/2017—8/8/2017

Total Project Budget: \$55,920

Located in District(s): 9

Status: Under Review or Preliminary Engineering

39. Project Name: [¼-Cent Improvements: 1600-2015 S 6th St Sidewalks](#)



Description: This project is to construct and/or rehabilitate sidewalks and curb ramps from 1600 to 2015 S 6th St.

Sponsoring Department: Public Works Department

Construction Dates: 5/17/2017—8/8/2017

Total Project Budget: \$173,760

Located in District(s): 9

Status: **In Design Phase**

40. Project Name: [ADA Sidewalk and Ramp Improvements Group #17 City Wide: W Mary St and Evergreen Ave](#)



Description: New and/or rehabilitated sidewalks and curb ramps on W Mary St from S 1st St to S Lamar Blvd and on Evergreen Ave from S Lamar Blvd to W Mary St.

Sponsoring Department: Public Works Department

Construction Dates: 2/15/2016—6/16/2016

Total Project Budget: \$209,578

Located in District(s): 5, 9

Status: **Complete**

41. Project Name: [¼-Cent Improvements: New Pedestrian Hybrid Beacon \(PHB\) at S 1st St and W Monroe St](#)



Description: New Pedestrian Hybrid Beacon (PHB) for safe pedestrian movement.

Sponsoring Department: Austin Transportation Department

Construction Dates: Final schedule will be determined upon further engineering analysis.

Total Project Budget: \$75,000

Located in District(s): 9

Status: **Under Review or Preliminary Engineering**

42. Project Name: [Go Smart Austin: Fulmore Middle School](#)



Description: The purpose of this project is to create a safe bicycling and walking campaign for middle and high schools as well as an overarching general public campaign that promotes safe bicycling and walking.

Sponsoring Department: Public Works Department

Program Dates: 1/1/2016—8/31/2016

Total Project Budget: \$870,910

Located in District(s): 1, 2, 4, 7, 9, 10

Status: **Complete**

43. Project Name: [Curb Ramp Improvements: Hoffman Oaks Park](#)



Description: New and/or rehabilitated curb ramps at Hoffman Oak Park.

Sponsoring Department: Public Works Department

Construction Dates: 12/17/2015—2/1/2016

Total Project Budget: \$35,000

Located in District(s): 9

Status: **Complete**

44. Project Name: [ADA Sidewalk and Ramp Improvements Group #17 City Wide: W Cesar Chavez St](#)



Description: New and/or rehabilitated sidewalks and curb ramps on W Cesar Chavez St between Guadalupe St and Lavaca St.

Sponsoring Department: Public Works Department

Construction Dates: 12/7/2015—2/1/2016

Total Project Budget: \$17,040

Located in District(s): 9

Status: **Complete**

45. Project Name: [2nd St Bridge and Extension from Shoal Creek to West Ave](#)



Description: Design and construction of new bridge over Shoal Creek at 2nd St and extension of 2nd St from Shoal Creek to West Ave.

Sponsoring Department: Public Works Department

Construction Dates: 6/13/2013—4/25/2017

Total Project Budget: \$29,125,870

Located in District(s): 9

Status: **In Construction**

46. Project Name: [Shoal Creek Greenbelt – Trail Improvements/W 4th St Gap](#)



Description: This project will provide an accessible ADA-compliant bicycle and pedestrian trail that will close a gap between a bank on west side of Shoal Creek and the existing trail.

Sponsoring Department: Public Works Department

Construction Dates: 7/13/2015—1/9/2017

Total Project Budget: \$6,263,000

Located in District(s): 9

Status: **In Construction**

47. Project Name: [3rd St Reconstruction Phase 4](#)



Description: This project will provide full depth street reconstruction of W 3rd St from Guadalupe St to Nueces St, including typical Great Streets pedestrian improvements, utility adjustments, and installation of the Lance Armstrong Bikeway.

Sponsoring Department: Public Works Department

Construction Dates: 6/20/2015—9/30/2018

Total Project Budget: \$4,700,000

Located in District(s): 9

Status: **In Construction**

48. Project Name: [¼-Cent Improvements: 1600-1643 W 12th St Sidewalks](#)



Description: This project is to construct and/or rehabilitate sidewalks and curb ramps from 1600 to 1643 W 12th St.

Sponsoring Department: Public Works Department

Construction Dates: 12/14/2016—9/30/2017

Total Project Budget: \$75,360

Located in District(s): 9

Status: **In Design Phase**

49. Project Name: [Curb Ramp Improvements: W 9th St](#)



Description: New and/or rehabilitated curb ramps on W 9th St from Rio Grande St to West Ave.

Sponsoring Department: Public Works Department

Construction Dates: Final schedule will be determined upon further engineering analysis.

Total Project Budget: Final cost estimate will be determined upon further engineering analysis.

Located in District(s): 9

Status: **Under Review or Preliminary Engineering**

50. Project Name: [Neighborhood Partnering Program: Lighting the Shoal Creek Trail](#)



Description: Part of the Neighborhood Partnering Program. Project is to install solar powered lighting along the Shoal Creek Trail under the W 12th St and N Lamar Blvd bridges.

Sponsoring Department: Public Works Department

Construction Dates: 10/13/2015—2/29/2016

Total Project Budget: \$27,040

Located in District(s): 9

Status: **Complete**

51. Project Name: [¼-Cent Improvements: Local Area Traffic Management on Woolridge Dr](#)



Description: This project is for traffic calming on Woolridge Dr from W 29th St to Northwood Rd.

Sponsoring Department: Austin Transportation Department

Construction Dates: 10/23/2018—11/23/2018

Total Project Budget: \$22,700

Located in District(s): 9, 10

Status: **Under Review or Preliminary Engineering**

52. Project Name: [Rio Grande St Reconstruction and Utility Adjustment from W 24th St to W 29th St](#)



Description: Full depth street reconstruction of Rio Grande St from W 24th St to W 29th St, including: storm drain improvements, new waterline, new sidewalk, curb, gutter, ramps, two-way cycle track, bicycle racks, benches, trees, and trash bins.

Sponsoring Department: Public Works Department

Construction Dates: 2/20/2016—1/3/2018

Total Project Budget: \$8,565,000

Located in District(s): 9

Status: **In Construction**

53. Project Name: [Curb Ramp Improvements: Heritage Neighborhood](#)



Description: New and/or rehabilitated curb ramps in the Heritage Neighborhood.

Sponsoring Department: Public Works Department

Construction Dates: Final schedule will be determined upon further engineering analysis.

Total Project Budget: Final cost estimate will be determined upon further engineering analysis.

Located in District(s): 9

Status: **Under Review or Preliminary Engineering**

54. Project Name: Curb Ramp Improvements: Speedway and W 38th ½ St



Description: New and/or rehabilitated curb ramps near Speedway and W 38th ½ St.
Sponsoring Department: Public Works Department
Construction Dates: 3/1/2016—3/31/2016
Total Project Budget: \$60,000
Located in District(s): 9
Status: **Complete**

55. Project Name: ADA Sidewalk and Ramp Improvements Group #17 City Wide: Speedway and 38th St



Description: New and/or rehabilitated sidewalks and curb ramps on Speedway between 35th St and W 38th ½ St and on 38th St between Avenue F/Griffith St and Cedar St.
Sponsoring Department: Public Works Department
Construction Dates: 3/14/2016—3/25/2016
Total Project Budget: \$43,235
Located in District(s): 9
Status: **Complete**

56. Project Name: ADA Sidewalk and Ramp Improvements Group #17 City Wide: W Guadalupe St



Description: New and/or rehabilitated sidewalks and curb ramps on W Guadalupe St between Guadalupe St and W 47th St.
Sponsoring Department: Public Works Department
Construction Dates: 11/2/2015—3/18/2016
Total Project Budget: \$30,000
Located in District(s): 9
Status: **Complete**

57. Project Name: ¼-Cent Improvements: New Pedestrian Hybrid Beacon (PHB) at Burnet Rd and W 47th St



Description: New Pedestrian Hybrid Beacon (PHB) for safe pedestrian movement.
Sponsoring Department: Austin Transportation Department
Construction Dates: Final schedule will be determined upon further engineering analysis.
Total Project Budget: \$75,000
Located in District(s): 7, 9
Status: **Under Review or Preliminary Engineering**

58. Project Name: ¼-Cent Improvements: Caswell Ave Sidewalks



Description: This project is to construct and/or rehabilitate sidewalks and curb ramps on Caswell Ave from E 47th St to E 49th St.
Sponsoring Department: Public Works Department
Construction Dates: 1/22/2017—4/22/2017
Total Project Budget: \$118,800
Located in District(s): 9
Status: **In Design Phase**

59. Project Name: Transportation Demand Management Program – Smart Trips



Description: This program takes a comprehensive, household focused approach to reduce drive-alone trips. The program incorporates an innovative and highly effective individualized marketing methodology targeted to residents who want to learn more about all of their transportation options.
Sponsoring Department: Austin Transportation Department
Program Dates: 4/1/2016—7/31/2016
Total Project Budget: \$300,000
Located in District(s): 4, 7, 9, 10
Status: **Complete**